





**State Environmental Planning Policy (Western Sydney Parklands) 2009**

Heritage Map - Sheet HER\_006

-  Western Parklands
- Heritage**
-  State
-  Local
- Cadastre**
-  Cadastre 16/11/2011 © NSW LPI

