








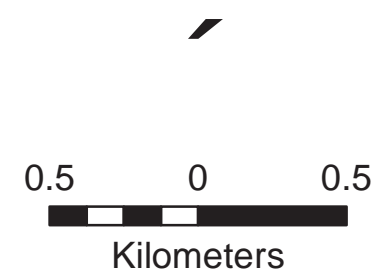




Legend

-  URBAN
-  EMPLOYMENT
-  REGIONAL OPEN SPACE
-  REGIONAL PARK
-  DRAINAGE
-  LAND REFERRED TO IN CLAUSE 58(a) (150m wide)
-  DEFERRED MATTER
-  ROAD AND ROAD WIDENING
-  BOUNDARY OF THE REP



ENVIRONMENTAL PLANNING AND ASSESSMENT ACT, 1979
**SYDNEY REGIONAL ENVIRONMENTAL
PLAN No 30 - ST MARYS
ZONING
AMENDMENT No 1**

LGA:	BLACKTOWN & PENRITH
PARISH OF:	LONDONDERRY & ROOTY HILL
LOCALITY:	ST MARYS & CAMBRIDGE GARDENS
COUNTY OF:	CUMBERLAND

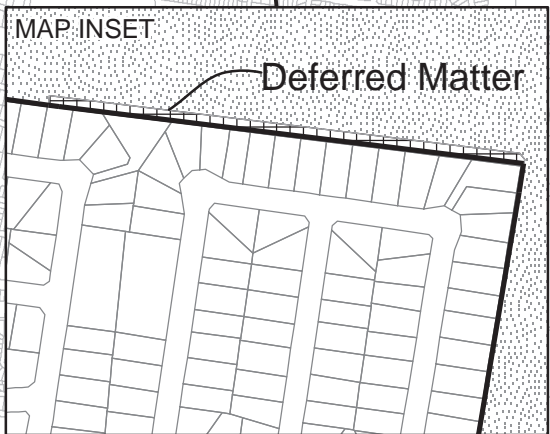
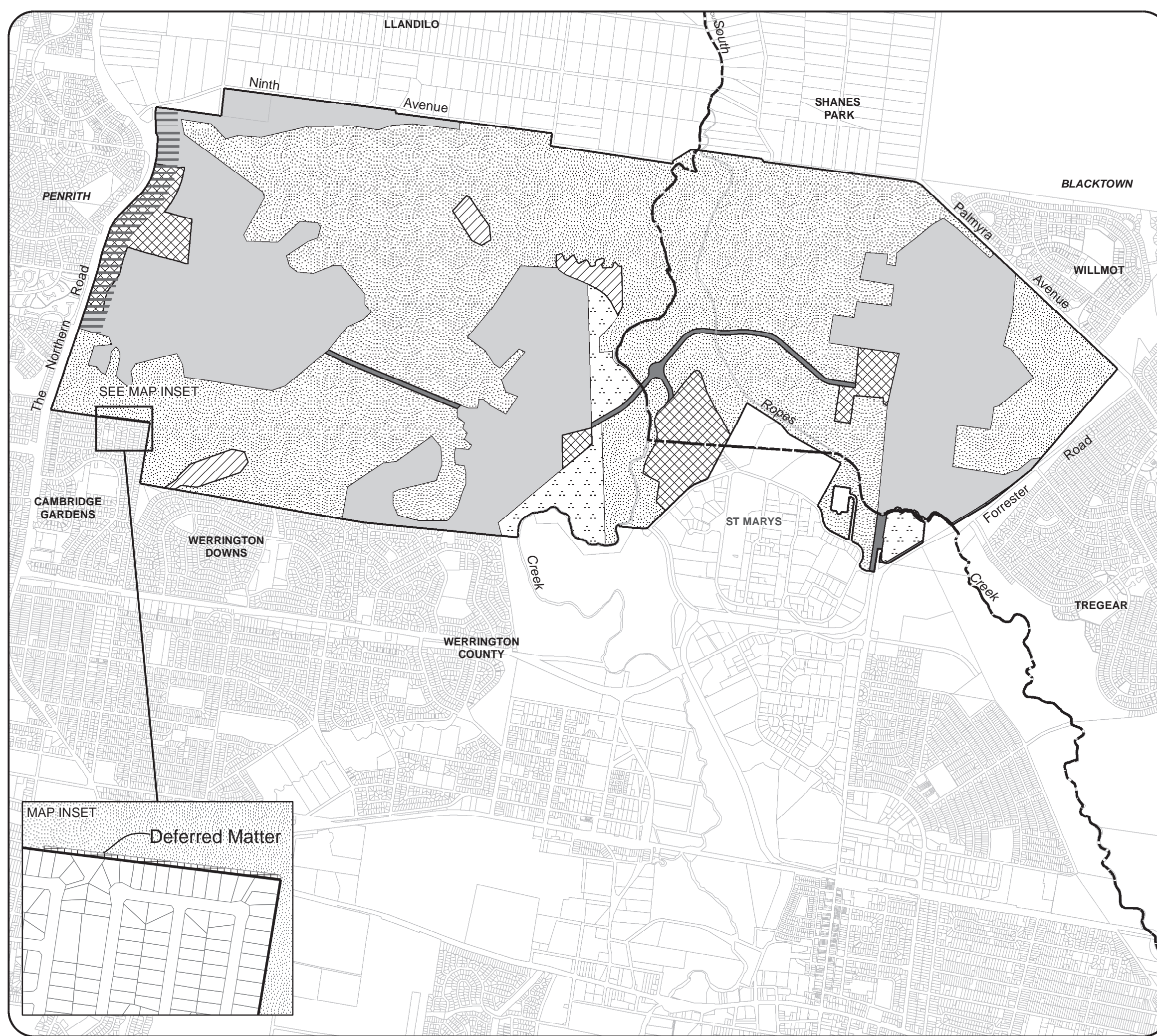
This plan prevails to the extent of the inconsistency, repeals all Local Environmental Plans and deemed environmental planning instruments and amends State Environmental Plan Policy No 4.

Prepared by Land Management Branch

Level 4, 10 Valentine St, Parramatta 2124
PO Box 404, Parramatta 2124
Ph: (02) 9895 7626 Fax: (02) 9895 7946

Date:	28 - 10 - 2005
By:	KJ
Checked:	BD
Revision:	Amendment 1
Modified:	21 - 11 - 2005
File:	SRW000006-2

Approved:



SEE MAP INSET