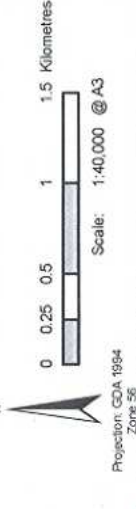
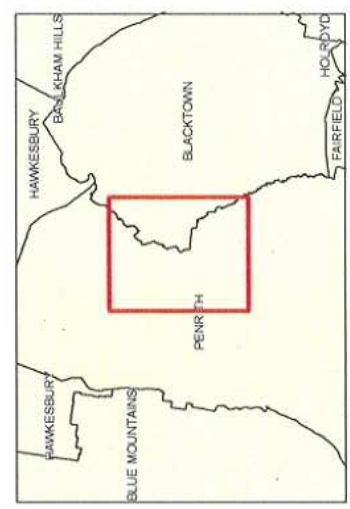


Sydney Regional Environmental Plan No.30 St Marys - Non Aboriginal Items of Heritage (Amendment No.2)

- Legend**
- LGA
 - Land to which REP applies
 - Non-Aboriginal Items of Heritage (This sheet does not identify sites or areas of Aboriginal Significance)
 - DCDB 2003 © Dept. of Lands

Note:
For zoning boundaries please refer to Map 1

Approved
[Signature]
Minister




Projection: GDA 1984
Zone: 56
Prepared by: Whelms Inlay
File number: C212-S-012b-DOP8.mxd



CO-ORDINATE LEGEND

1. Origin of Co-ordinates - PM 44712.14 E 274115.425, N 1256909.248
2. Projection of Co-ordinates - UTM Zone 56 South
3. Projection of Co-ordinates - UTM Zone 56 South



Site No.	Point No.	Bearing
SITE 1 - Dumived Homestead	1	135.847.3
	2	135.847.3
	3	135.847.3
	4	135.847.3
SITE 2 - Plantings	470	135.832.8
	471	135.832.8
	472	135.832.8
	473	135.832.8
SITE 3 - Elizabeth Farm	1031	135.841.9
	1032	135.841.9
	1033	135.841.9
	1034	135.841.9
SITE 4 - House on Road near recreation centre	1043	135.824.2
	1044	135.824.2
	1045	135.824.2
	1046	135.824.2
SITE 5 - Lufficha House	1082	135.742.3
	1083	135.742.3
	1084	135.742.3
	1085	135.742.3
SITE 6 - Rye Creek Bridge	1137	135.713.8
	1138	135.713.8
	1139	135.713.8
	1140	135.713.8
SITE 7 - Span Creek Bridge	1178	135.718.9
	1179	135.718.9
	1180	135.718.9
	1181	135.718.9
SITE 8 - Road between two ovals	1287	135.700.5
	1288	135.700.5
	1289	135.700.5
	1290	135.700.5
SITE 9 - House, Western part of lot 104	1067	135.781.2
	1068	135.781.2
	1069	135.781.2
	1070	135.781.2
SITE 10 - Jacksons Quarry	1041	135.707.4
	1042	135.707.4
	1043	135.707.4
	1044	135.707.4
SITE 11 - House (Chimney)	1022	135.727.4
	1023	135.727.4
	1024	135.727.4
	1025	135.727.4
SITE 12 - House (Diamond Frog)	1022	135.727.4
	1023	135.727.4
	1024	135.727.4
	1025	135.727.4
SITE 13 - Double row house and outbuildings	1088	135.742.3
	1089	135.742.3
	1090	135.742.3
	1091	135.742.3
SITE 14 - Double Old House	1099	135.742.3
	1100	135.742.3
	1101	135.742.3
	1102	135.742.3
SITE 15 - Box Smiths House	1267	135.723.1
	1268	135.723.1
	1269	135.723.1
	1270	135.723.1
SITE 16 - Beech & Blunney	1247	135.717.2
	1248	135.717.2
	1249	135.717.2
	1250	135.717.2
SITE 17 - Railway Station	1051	135.751.4
	1052	135.751.4
	1053	135.751.4
	1054	135.751.4
SITE 18 - Administration Building #4	400	135.727.2
	401	135.727.2
	402	135.727.2
	403	135.727.2
SITE 19 - Firestation & Tower	419	135.733.3
	420	135.733.3
	421	135.733.3
	422	135.733.3
SITE 20 - Administration Building #4	400	135.727.2
	401	135.727.2
	402	135.727.2
	403	135.727.2