









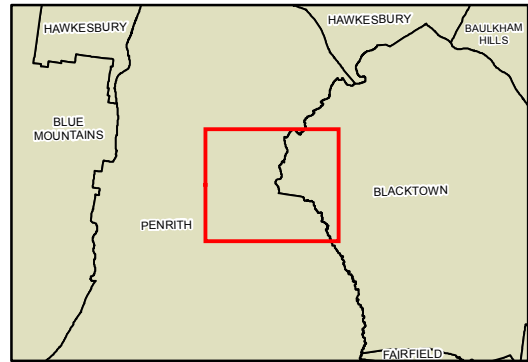



**Sydney Regional  
Environmental Plan No. 30  
St Marys - Zoning  
(Amendment No. 3)**

- Zone**
-  Deferred Matter
  -  Drainage
  -  Employment
  -  Regional Open Space
  -  Regional Park
  -  Road and Road Widening
  -  Urban
-  Sydney Regional Environmental Plan No 30-St Marys
-  Intensive Urban Development Area
- Cadastre**
-  Cadastre © 24/06/2019 Spatial Services



 N

0 200 400 600 800 Metres

Projection: GDA 1994  
Zone 56

Scale: 1:25,000 @ A3

Map Identification Number: SREP30\_STM\_LZN\_025\_20190624

