




## Greenfield Housing Code Area Map

Wingecarribee  
Local Government Area  
Map 1

### Legend

-  Greenfield Housing Code Area
-  Local Government Area Boundary
-  Cadastre 06/12/2017 © Spatial Services

Note: this map does not include site-specific exclusions that may apply to individual lots. Exclusions to exempt and complying development are set out in Part 1 of the State Environmental Planning Policy (Exempt and Complying Development Codes) 2008.



0 250 500 750 Metres

Scale: 1:20,000 @ A3

Projection: GDA94

