


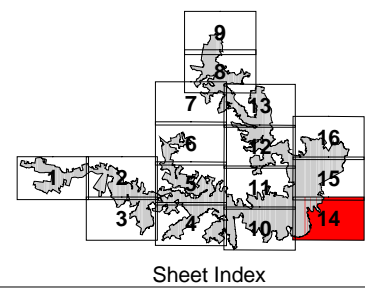
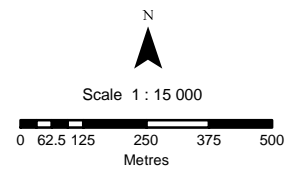


- Legend**
-  Local Government Area
  -  Foreshores and Waterways Area Boundary
  -  Wetlands Protection Area

ENVIRONMENTAL PLANNING & ASSESSMENT ACT, 1979

**SYDNEY REGIONAL ENVIRONMENTAL PLAN  
 (SYDNEY HARBOUR CATCHMENT) 2005  
 WETLANDS PROTECTION AREA MAP**



Drawn by :  
 G.I.S. Dwg. No.  
 Department file No.  
 Planning Officer:  
 Manager G.I.S.  
 County:  
 Parish:  
 L.G.A.  
 Date:  
 Locality:  
 Catalogue.

N. Chand  
 0402  
 .....  
 O. Klein  
 P. Hartley  
 Cumberland  
 Various  
 Various  
 28:02:2005  
 Various  
 .....